Montana Fish and Game Department

1963 SPECIAL BIG GAME SEASONS

AUTHORITY

Chapter 36, Laws of 1959, Section 26-104, Paragraph (15), provides that the State Fish and Game Commission shall have authority to fix seasons and bag limits. Open or close, shorten or lengthen seasons on any species of game, bird, fish or fur-bearing animal as defined by Section 26-201, of this code and Paragraph (17) provides the authority to divide the state into fish and game districts.
To insure a proper harvest of game, seasons may be closed on two days notice or if necessary may be extended.

REGULATIONS

In accordance with the provisions prescribed by law, the following regulations governing the 1963 open season on antelope, bighorn sheep, goats and moose were adopted by the Montana Fish and Game Commission on April 15, 1963.
The state has been divided into legally described game districts designated by a number, wherein the limits, season dates, species and sex of game animals which may be taken are specified.
The entire state shall be closed to the hunting of all big game animals except as specified under the numbered district regulations.

LEGAL NOTICE

By order of the Montana Fish and Game Commission the following dates and regulations for the 1963 antelope, bighorn sheep, goats and moose seasons are adopted.

State Fish and Game Commission
W. J. Everin, Secretary
April 15, 1963

HUNTING REGULATIONS AND LAWS

RESTRICTIONS

Restrictions of the manner of taking and possessing game is prescribed by law, briefly stated

IT IS UNLAWFUL TO:

Hunt or take any game animal without having a valid license on your person.
Fail to immediately fill out, punch or cut out month and date of kill and attach a proper tag provided on the license to the carcass of any game animal you kill.
Transfer your license or use any license or tag issued to another person.
Shoot game animals on, from, or across a public road.
Shoot or attempt to shoot game animals with the aid of artificial light.
Hunt big game animals without wearing as an exterior garment, a cap or hat, shirt, jacket, coat or sweater of a bright red, orange or yellow color.
Shoot from an automobile or other self-propelled vehicle.
Use firearms in any manner when hunting game animals during the archery season.
Use shotgun to shoot deer except with loads of 0 buck, 00 buck or single ball load.
Resident persons under twelve (12) years of age are prohibited from purchasing a big game hunting license and hunting game animals.

LICENSE REQUIREMENTS

All persons who hunt big game must have a valid big game license. This includes persons 70 years of age or over, although these persons are not required to have a fishing license.

All resident persons 12 through 14 years of age must present a certificate of competency when purchasing a big game hunting license.

All resident persons 15 through 17 years of age must show evidence of a prior resident big game hunting license or certificate of competency when purchasing a resident big game hunting license.

OPEN SEASON

Open season for hunting shall be one-half (½) hour before sunrise until one-half (½) hour after sunset on each day as indicated by dates for each game district. All dates given are inclusive.

ARCHERY SEASON

All antelope hunting districts designated on this map shall be open to the hunting of antelope with bow and arrow by holders of a valid 1963 special antelope license and validated special bow and arrow license—said license to be validated with the license holder's signature—from September 15, 1963 to the opening date of the firearm season on antelope. Game preserves and other big game closures shall remain closed to archery hunting. In areas where the archery season is allowed the regular limits designated shall apply. It is unlawful to use firearms in any manner in the hunting and/or killing of any game animal during the archery season. The following type of equipment shall be used: A nonmechanical bow of not less than 40 pound pull, capable of projecting an arrow 150 yards. The arrow shall not be less than 24 inches in length. It shall have a steel cutting head of not less than one inch in width.

LIMIT

By special license, one per license year.

ANTELOPE: Either sex.

BIGHORN SHEEP: One bighorn sheep ram with at least a ¾ curl horn unless otherwise specified in the district regulations. Unlimited bighorn sheep licenses are valid for both Districts 301 and 301.1.

GOAT: Either sex. Unlimited mountan goat licenses are valid in any unlimited area.

MOOSE: As specified in the district regulations.

MOOSE AND BIGHORN SHEEP: Any person who has killed a moose or bighorn sheep in Montana shall not be eligible to apply for a permit in any limited district for seven years. Applicants for District 301 and 301.1 are advised this area is a high rugged area and difficult to hunt. As a result success has been very low.

Any person who has obtained a moose, mountain sheep, bison or buffalo license but did not kill or take an animal of the species for which such special license was issued, shall be eligble to apply for another such license in any succeeding year **if he returns his unused special license to the Fish and Game Commission before or at the time application is made.**

APPLICATION INSTRUCTIONS

ANTELOPE, MOUNTAIN GOAT, BIGHORN SHEEP, AND MOOSE: Application must be made on forms available from license agents or offices of the Fish and Game Department. Applications for all limited district drawings must be postmarked on or before **July 15, 1963.** Applicants must be in possession of a valid 1963 resident or nonresident big game license. Applicants will designate districts of choice on the application form. Special licenses will be issued only in the Helena office of the Fish and Game Department. Licenses will be mailed as soon as possible after the drawing on August 15, 1963.

NONRESIDENT SPECIAL BIG GAME LICENSES: Nonresidents who purchase a $100 big game license will be sent application forms for entering drawings for special licenses to hunt antelope, mountain goats, bighorn sheep, and moose. Fees will be returned only if the applicant is unsuccessful in the drawing. These fees are $25 for moose, $15 for bighorn sheep, $5 for goats, and there is no fee for antelope.

In the event that the number of applications received from holders of Class A-1 resident big game licenses and Class B-2 nonresident big game licenses exceeds the number of special licenses which the Fish and Game Commission desires to issue in any hunting district, then the number of special licenses issued to the holders of Class B-2 nonresident big game licenses shall not exceed ten per cent (10%) of the total issued. **No special licenses will be issued to holders of Class B-2 nonresident big game licenses in areas where the quota of licenses is less than 10 unless there are not sufficient applicants who are holders of Class A-1 resident big game licenses.**

ANTELOPE APPLICATIONS must be accompanied by the antelope coupon detached from resident or nonresident big game licenses. As many as six persons may apply as a group on one application form. Such an application will be entered in the drawing as one—either all or none will receive licenses.

NONRESIDENT $20 ANTELOPE LICENSE: Applications for $20 antelope licenses will not be entered in the regular drawing. Applications must be postmarked on or before August 15, 1963. Nonresidents may apply for a $20 antelope license to be issued only if the quota in any nonresident district is unfilled after the drawing. If there are more nonresident applicatons than the number of licenses available, a drawing will be held to select applicants. Applicants may designate the districts in order of preference by number for any license in nonresident districts that may be available. If a license is not available, the $20 fee will be returned to the applicant. Only one $20 antelope license may be issued to an applicant. Applicant shall state his name, address, and districts of choice, and enclose $20 money order or certified check with application.

ANTELOPE

We suggest: To increase your chances of success on your second and third choice of antelope hunting areas, choose areas beginning with "7".

No.	Name	Tentative Quota	Season	Length
221	Deer Lodge	15	Sept.	15 - Nov. 24
30	Lima Peaks-Medicine Lodge	600	Sept.	8 - Nov. 10
31	Pioneer-Horse Prairie	250	Sept.	8 - Nov. 10
33	Beaverhead-Red Rock	1200	Oct.	29 - Nov. 10
34	Highlands	30	Oct.	13 - Nov. 10
36	Madison	200	Sept.	8 - Sept. 29
37	Boulder	150	Oct.	13 - Nov. 10
38	Radersburg-South Big Belt	75	Oct.	13 - Nov. 10
311	Lower Gallatin-Madison	40	Oct.	13 - Nov. 10
320	Tobacco Root Mountains	75	Oct.	13 - Nov. 10
339	Shields River-Horseshoe Hills	150	Oct.	13 - Nov. 10
340	Wet Boulder	125	Oct.	13 - Nov. 10
350	Whitetail	20	Oct.	13 - Nov. 10
400	Teton-Marias	400	Oct.	13 - Nov. 3
410	Sand Coulee	50	Oct.	13 - Nov. 3
420	South Fergus	550	Oct.	13 - Nov. 3
430	Buffalo	125	Oct.	13 - Nov. 3
440	Birdtail	150	Oct.	13 - Nov. 3
450	Hound Creek	250	Oct.	13 - Nov. 3
470	Square Butte	500	Oct.	13 - Nov. 3
480	North Fergus-Petroleum	1100	Oct.	13 - Nov. 3
490	Meagher	350	Oct.	13 - Nov. 3
50	North Wheatland	800	Oct.	13 - Oct. 27
51	Willow Creek	800	Oct.	13 - Oct. 27
53	Flatwillow-Willow Creek	1500	Oct.	13 - Oct. 27
54	Bull Mountains	125	Oct.	13 - Oct. 27
55	Billings	200	Oct.	13 - Oct. 27
56	Molt-Broadview	650	Oct.	13 - Oct. 27
57	Sweet Grass Creek	1100	Oct.	13 - Oct. 27
58	Fish Creek	700	Oct.	13 - Oct. 27
59	Twodot	700	Oct.	13 - Oct. 27
510	Big Timber	500	Oct.	13 - Oct. 27
511	Hardin	150	Oct.	13 - Oct. 27
512	Clark Fork	100	Oct.	12 - Oct. 27
61	Sweet Grass Hills	200	Nov.	3 - Nov. 24
62	North Blaine & Hill	500	Nov.	3 - Nov. 24
63	North Phillips	800	Nov.	3 - Nov. 24
64	North Valley	500	Nov.	3 - Nov. 24
65	South Phillips	600	Oct.	13 - Nov. 3
66	Big Sandy	200	Oct.	13 - Nov. 3
67	South Valley	200	Oct.	13 - Nov. 3
68	McCone	400	Oct.	13 - Nov. 3
69	Richland-Dawson	500	Oct.	13 - Nov. 3
600	Medicine Lake	75	Oct.	13 - Nov. 3
601	South Hill-Blaine	150	Oct.	13 - Nov. 3

			Resident and $100 NR License	$20 Nonresident License
70N	North Garfield	2350	Oct. 13 - Nov. 10	Oct. 20 - Nov. 10
71N	North Rosebud	1100	Oct. 13 - Nov. 10	Oct. 20 - Nov. 10
72N	South Rosebud	500	Oct. 13 - Nov. 10	Oct. 20 - Nov. 10
73N	North Prairie	1525	Oct. 13 - Nov. 10	Oct. 20 - Nov. 10
74N	Mizpah	650	Oct. 13 - Nov. 10	Oct. 20 - Nov. 10
75	North Wibaux	225	Oct. 13 - Nov. 3	CLOSED
76N	North Fallon	1625	Oct. 13 - Nov. 10	Oct. 20 - Nov. 10
77N	North Carter	1500	Oct. 13 - Nov. 10	Oct. 20 - Nov. 10
78N	East Carter	1700	Oct. 13 - Nov. 10	Oct. 20 - Nov. 10
79N	Little Powder	1675	Oct. 13 - Nov. 10	Oct. 20 - Nov. 10
710N	North Treasure	450	Oct. 13 - Nov. 10	Oct. 20 - Nov. 10
711N	East Rosebud	450	Oct. 13 - Nov. 10	Oct. 20 - Nov. 10
731N	West Dawson	325	Oct. 13 - Nov. 10	Oct. 20 - Nov. 10
740N	Otter Creek	850	Oct. 13 - Nov. 10	Oct. 20 - Nov. 10
741N	Beaver-Liscom	300	Oct. 13 - Nov. 10	Oct. 20 - Nov. 10

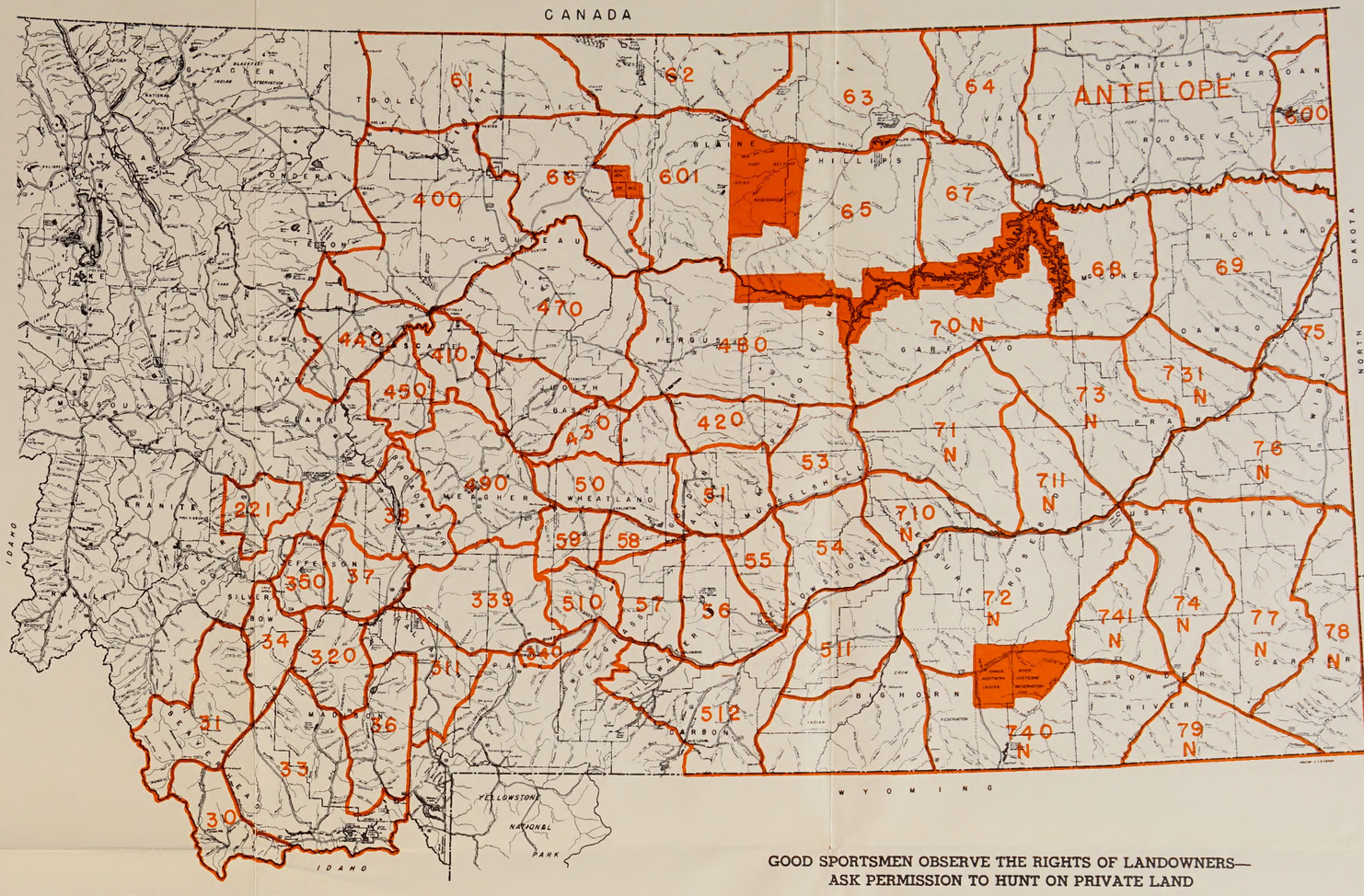

GOOD SPORTSMEN OBSERVE THE RIGHTS OF LANDOWNERS—
ASK PERMISSION TO HUNT ON PRIVATE LAND

N Designates antelope hunting districts where special $20 nonresident antelope licenses will be available if district quota is not filled by residents. (See application instructions.)

Closed to hunting for antelope, moose, sheep and goats.

THESE MAPS ARE INTENDED SOLELY TO HELP YOU FIND THE AREA OF YOUR CHOICE. ONLY THE SEASON REGULATIONS AND LEGAL DESCRIPTIONS OF HUNTING DISTRICTS OFFICIALLY ADOPTED BY THE FISH AND GAME COMMISSION HAVE LEGAL STATUS.

MOOSE

No.	Name	Tentative Quota	Sex	Season Length
10	Kootenai	30	Either	Sept. 15 - Nov. 24
11	North Fork	45	Either	Sept. 15 - Nov. 24
12	Clark Fork	10	Either	Sept. 15 - Nov. 24
14	Lower South & Middle Forks	10	Ant. Bulls	Sept. 15 - Nov. 24
15	Upper South & Middle Forks	10	Ant. Bulls	Sept. 15 - Nov. 24
101	Eureka	60	Either	Sept. 15 - Nov. 24
102	Stillwater	20	Either	Sept. 15 - Nov. 24
120	Blacktail	8	Either	Sept. 15 - Nov. 24
23	Lolo-Petty Creek	3	Either	Sept. 15 - Dec. 31
24	West Bitterroot	10	Either	Sept. 15 - Dec. 31
25	West Fork	15	Either	Sept. 15 - Dec. 31
26	East Bitterroot	5	Either	Sept. 15 - Dec. 31
27	East Fork	20	Either	Sept. 15 - Dec. 31
212	North Flint Creek Range	15	Either	Sept. 15 - Dec. 31
214	Mill Creek	5	Either	Sept. 15 - Dec. 31
216	West Flint Creek	5	Either	Sept. 15 - Dec. 31
217	East Fork Rock Creek	10	Either	Sept. 15 - Dec. 31
218	Ross Fork	5	Either	Sept. 15 - Dec. 31
219	Lower Rock Creek	15	Either	Sept. 15 - Dec. 31
31	Pioneer-Horse Prairie	20	Either	Oct. 20 - Nov. 24
32	Big Hole	60	Either	Oct. 20 - Nov. 24
33.1	Gravelly	60	Either	Oct. 20 - Nov. 24
33.2	Ruby River	60	Either	Oct. 20 - Nov. 24
33.3	Blacktail Creek	40	Either	Oct. 20 - Nov. 24
33.4	Red Rock	40	Either	Oct. 20 - Nov. 24
35	Whitetail	5	Either	Oct. 20 - Nov. 24
36	East Madison	30	Either	Oct. 20 - Nov. 24
310	Upper Gallatin	60	Either	Sept. 15 - Nov. 3
310.1	Hebgen-Upper Madison	10	Either	Oct. 20 - Nov. 24
311	Lower Gallatin	50	Either	Oct. 20 - Nov. 24
314	Upper Yellowstone	10	Either	Oct. 20 - Nov. 24
316.1	Hellroaring	10	Either	Sept. 15 - Nov. 24
316.2	Buffalo Fork	10	Either	Sept. 15 - Nov. 24
316.3	Slough Creek	10	Either	Sept. 15 - Nov. 24
316.4	Cooke City	15	Either	Sept. 15 - Nov. 24
319	Fleecer-High Rye	5	Either	Oct. 20 - Nov. 24
320	Tobacco Root Mountains	10	Either	Oct. 20 - Nov. 24
513	Stillwater	25	Either	Sept. 15 - Nov. 24
514	Rock Creek	5	Either	Sept. 15 - Nov. 24
515	Clark Fork	5	Either	Sept. 15 - Nov. 24
516	Boulder	20	Either	Sept. 15 - Nov. 24

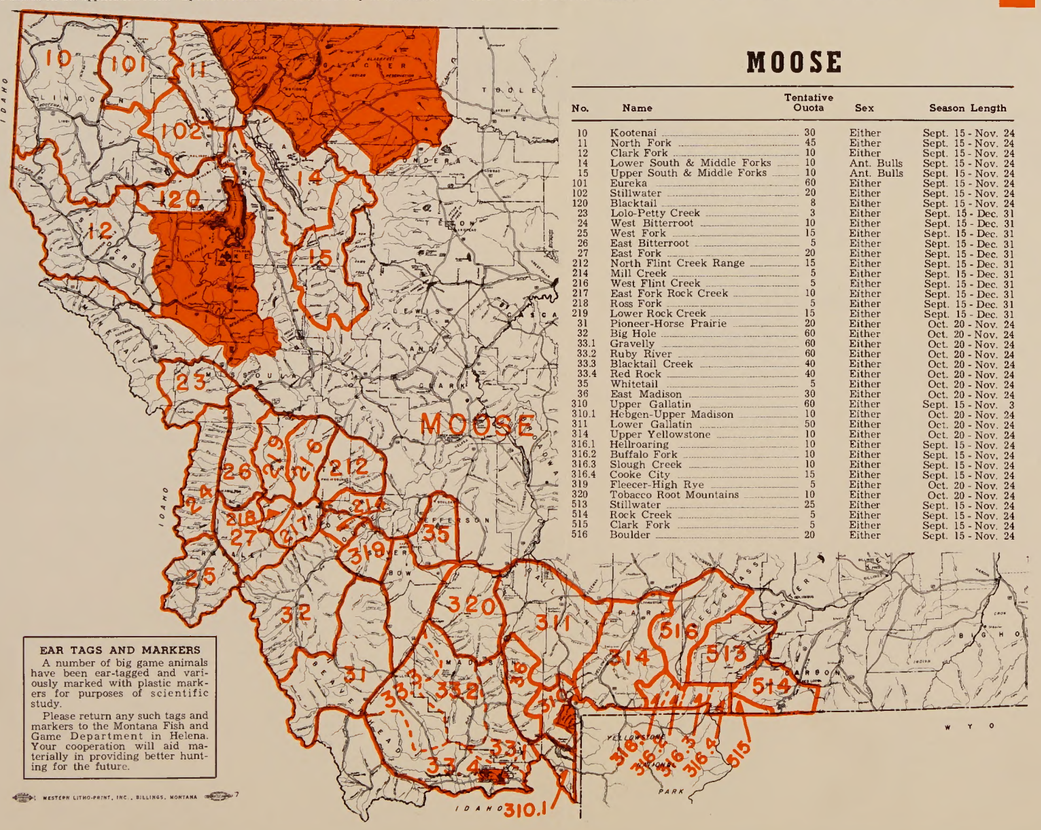

EAR TAGS AND MARKERS

A number of big game animals have been ear-tagged and variously marked with plastic markers for purposes of scientific study.

Please return any such tags and markers to the Montana Fish and Game Department in Helena. Your cooperation will aid materially in providing better hunting for the future.

WESTERN LITHO-PRINT, INC., BILLINGS, MONTANA

MOUNTAIN GOAT

No.	Name	Tentative Quota	Season Length
13*	Swan	Unlimited	Oct. 20 - Nov. 24
14*	Lower South & Middle Forks	Unlimited	Oct. 20 - Nov. 24
15*	Upper South & Middle Forks	Unlimited	Sept. 15 - Nov. 24
16*	Cabinet Mountains	Unlimited	Sept. 15 - Nov. 24
121	West Thompson	5	Sept. 15 - Nov. 24
131*	Mission Mountains	Unlimited	Sept. 15 - Nov. 24
24	West Bitterroot	100	Sept. 15 - Nov. 24
25	West Fork	25	Sept. 15 - Nov. 24
27*	East Fork	Unlimited	Sept. 15 - Nov. 24
212	North Flint Creek Range	15	Sept. 15 - Nov. 24
213	South Flint Creek Range	3	Sept. 15 - Nov. 24
214	Mill Creek	15	Sept. 15 - Nov. 24
222	Fintlar	30	Sept. 15 - Nov. 24
280	North Blackfoot	25	Sept. 15 - Nov. 24
281	Rattlesnake Creek	10	Sept. 15 - Nov. 24
312	Pioneer-Horse Prairie	30	Sept. 15 - Nov. 24
313	Crazy Mountains	100	Sept. 15 - Nov. 24
322	South Big Hole	10	Sept. 15 - Nov. 24
47	Square Butte	5	Sept. 15 - Nov. 24
414	Teton	80	Sept. 15 - Nov. 24
431	Sleeping Giant	5	Sept. 15 - Nov. 24
451	Gates of the Mountains	15	Sept. 15 - Nov. 24
514	Rock Creek	20	Sept. 15 - Until Closed

* Unlimited mountain goat licenses valid in any unlimited area.

BIGHORN SHEEP

Districts open to hunting for Bighorn Sheep

No.	Name	Tentative Quota	Season Length
10 & 101	Kootenai-Eureka	30—¾ Curl Rams	Sept. 15 - Nov. 24
220	Rock Creek	10 Either Sex Adults	Sept. 15 - Nov. 24
301*	Gallatin-Absaroka	Unlimited ¾ Curl Rams	Sept. 15 - Nov. 3
301.1*	Sweetgrass	Unlimited ¾ Curl Rams	Sept. 15 - Until closed
42	Sun River	40—¾ Curl Rams	Sept. 15 - Nov. 24

* Applicants for Districts 301 and 301.1 are advised this area is a high rugged area and difficult to hunt. As a result success has been very low. Unlimited bighorn sheep licenses are valid for both Districts 301 and 301.1.

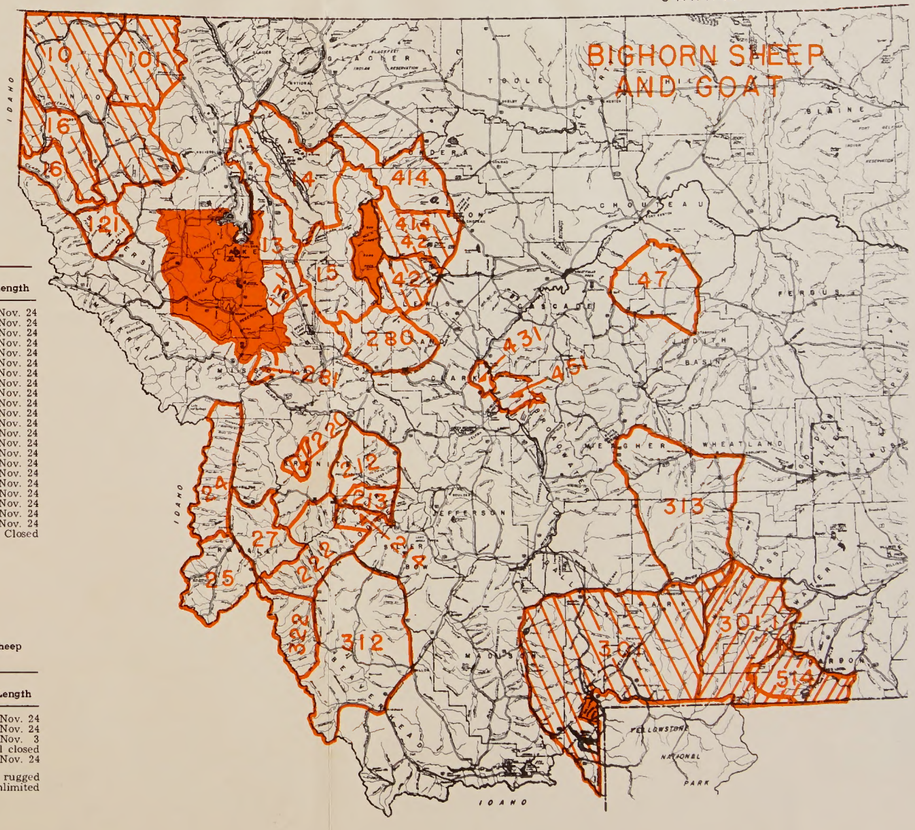

LEGAL NOTICE

By order of the Montana State Fish and Game Commission the following descriptions for the 1963 special big game (antelope, bighorn sheep, goats and moose) hunting districts are adopted.

State Fish and Game Commission
W. J. Everts, Secretary
March 18, 1963

LEGAL DESCRIPTIONS
1963 SPECIAL BIG GAME HUNTING DISTRICTS

ANTELOPE

DISTRICT 221—DEER LODGE: Those portions of Powell and Deer Lodge Counties lying within the following described boundary: Beginning at Garrison, thence east on Highway 12 to McDonald Pass, thence southeasterly along said highway to the Silver Bow-Deer Lodge County line, thence southwest along said county line to the Girard Gulch Road, thence northwest along said road to U. S. Highway No. 10 at Warm Springs, thence north on Highway No. 10 to Racetrack Creek, thence west along said Creek to the Bonneville Power line, thence north along said Power line to the Gold Creek-Avon Road, thence north along said road to U. S. Highway 10-12, thence east on Highway 10-12 to Garrison, the point of beginning.

DISTRICT 30—LIMA PEAKS-MEDICINE LODGE: That portion of Beaverhead County lying within the following described boundary: Beginning at Armstead, thence in a southerly direction along U. S. Highway No. 91 to the Montana-Idaho State line, thence westerly and northerly along said state line to State Highway No. 324, thence northerly and easterly along said highway No. 324, thence up said to the point of beginning.

DISTRICT 31—PIONEER-HORSE PRAIRIE: That portion of Beaverhead County lying within the following described boundary: Beginning at the town of Divide, thence in a westerly direction along State Highway No. 43 to the town of Wise River, thence southerly along the Wise River-Grasshopper County Road to its intersection with State Highway No. 278, thence westerly along said highway to Jackson, thence in a southerly direction along the Jackson-Skinner Meadows Road to Goldstone Pass Road, thence westerly along said road to the Montana-Idaho State line, thence southerly along said State line to State Highway No. 324, thence northerly and easterly along said highway to U. S. Highway No. 91, thence northerly along said highway to the town of Divide, the point of beginning.

DISTRICT 32—BEAVERHEAD-RED ROCK: Those portions of Madison-Beaverhead Counties lying within the following described boundary: Beginning at Virginia City and State Highway No. 41, thence southerly along said highway to State Highway No. 41, thence southerly along said highway to U. S. Highway No. 91, thence southerly along said highway to Twin Bridges, thence east along said highway to the Madison-Gallatin County line, thence north along said line to Quake Lake, thence westerly along the south shore of said lake to Madison River, thence northwesterly along said river to U. S. Highway No. 287, at the Madison River, thence westerly up said fork of river to the Gravelly Range Road, thence northerly along the Gravelly Range Road to Virginia City, the point of beginning.

NOTICE: The Red Rock Lakes National Wildlife Refuge is not closed to antelope hunting by the Montana Fish & Game Commission; however portions of the Refuge may be closed by the Bureau of Sport Fisheries and Wildlife, U. S. Department of Interior. Hunters are asked to check with the Refuge Manager before hunting on the Refuge.

DISTRICT 34—HIGHLANDS: Those portions of Beaverhead, Madison, Jefferson, and Silver Bow Counties lying within the following described boundary: Beginning at Melrose, thence northerly along State Highway No. 41 to State Highway No. 287 at Twin Bridges, thence northeasterly along State Highway No. 2 to Whitehall, thence westerly along said highway to U. S. Highway No. 91, thence southwesterly along said highway to Dillon, the point of beginning.

DISTRICT 36—MADISON: Those portions of Madison and Beaverhead Counties lying within the following described boundary: Beginning at Norris and State Highway No. 287, thence southerly along said highway to State Highway No. 34, thence westerly along said highway to the Gravelly Range-Road near Virginia City, thence southerly along the Gravelly Range Road to the West Fork of the Madison River, thence easterly down said river to the Madison-Gallatin County line, thence southerly up the Madison River and the south shore of Quake Lake to the Madison-Gallatin County line, thence northeasterly along said line to U. S. Highway No. 287, thence southwesterly along said highway to Norris, the point of beginning.

DISTRICT 37—BOULDER: Those portions of Jefferson and Broadwater Counties lying within the following described boundary: Beginning at Boulder, thence southerly along the Boulder-Whitetail Road to the Boulder-Whitetail Divide, thence southeasterly along said divide to the U. S. Highway No. 12 Helena-Townsend road, thence east along said highway to the Three Forks Bridge, thence easterly along the Jefferson River to its confluence with the Missouri River, thence northerly along the Missouri River to Toston, thence westerly along the Toston-Boulder Road to the town of Boulder Divide, thence northerly along said divide to U. S. Highway No. 91, thence southerly along said highway to Boulder, the point of beginning.

DISTRICT 38—RADERSBURG-SOUTH BIG BELT: Those portions of Broadwater, Lewis and Clark and Gallatin counties lying within the following described boundary: Beginning at Townsend, thence westerly along the Toston-Radersburg Road to the Boulder-Missouri Divide, thence northwesterly along said divide to U. S. Highway No. 91, thence northerly along U. S. Highway No. 91 to U. S. Highway No. 12, thence easterly along said highway to State Highway No. 284, thence northerly on State Highway No. 284 along Canyon Ferry Road to Maggie Gulch, thence northeasterly to Maggie Gulch to the Lewis and Clark county line, thence northwesterly along said county line to the Broadwater-Meagher County line, thence in a southerly direction along said county line to Sixteen Mile Creek, thence in a southwesterly direction along said Sixteen Mile Creek to the Sixteen Mile-Toston Road, thence along the bank of the Missouri River in a northerly direction to Toston, the point of beginning.

DISTRICT 311—LOWER GALLATIN-MADISON: Those portions of Madison and Gallatin Counties lying within the following described boundary: Beginning at Norris and State Highway No. 287, thence northerly along said highway to U. S. Highway No. 10, thence easterly along said highway to Bozeman, thence southeasterly direction down Sixteen Mile Creek to the Missouri River, thence up the east bank of the Missouri River in a northerly direction to Toston, the point of beginning.

DISTRICT 311—LOWER GALLATIN-MADISON: Those portions of Madison and Gallatin Counties lying within the following described boundary: Beginning at Norris and State Highway No. 287, thence northerly along said highway to U. S. Highway No. 10, thence easterly along said highway to Bozeman, thence southeasterly direction down Sixteen Mile Creek to the Missouri River, thence up the east bank of the Missouri River in a northerly direction to Toston, the point of beginning.

Smith River, thence down the Smith River to the Cascade County line, thence eastward along said County line to King's Hill, the point of beginning.

DISTRICT 50—NORTH WHEATLAND: Those portions of Wheatland and Meagher Counties lying within the following described boundary: Beginning at Harlowton, thence westerly along the Musselshell River to the North Fork of the Musselshell River, thence westerly along the North Fork of the Musselshell River to Spring Creek, thence northerly along Spring Creek to the Little Belt Mountain Divide, thence easterly along said divide to the Wheatland County line, thence easterly along said County line to Judith Gap, thence southeasterly along the Golden Valley County line to the northwest corner of Golden Valley County, thence easterly along the Golden Valley County line to its intersection with Swimming Woman Creek, thence southerly along said creek to its confluence with Careless Creek, thence in a southerly direction along Careless Creek to its confluence with the Musselshell River, thence in a westerly direction along the Musselshell River to Harlowton, the point of beginning.

DISTRICT 51—WILLOW CREEK: Those portions of Golden Valley, Musselshell, Fergus, and Petroleum Counties lying within the following described boundary: Beginning at Roundup, thence westerly along the Musselshell River to the Careless Creek Bridge, thence northwesterly along Careless Creek to its confluence with Swimming Woman Creek, thence northerly along said creek to the Snowy Mountain Divide, thence easterly along said divide to Durfee Creek, thence along Durfee Creek to Flatwillow Creek, thence southeasterly along Flatwillow Creek to U. S. Highway No. 87, thence southerly along said highway to Roundup, the point of beginning.

DISTRICT 53—FLATWILLOW-WILLOW CREEK: Those portions of Musselshell and Petroleum Counties lying within the following described boundary: Beginning at Roundup, thence northerly along U. S. Highway No. 87 to P.A.S. 244, thence northeasterly along said road to Melstone, thence in a northerly direction along State Highway No. 20 to the Musselshell River Bridge at Mosby, thence southerly along the Musselshell River to the mouth of the Yongue River at Bair Ranch, the point of beginning. Area 72 lying within the boundaries of the Tongue River-Northern Cheyenne Indian Reservation shall be closed to hunting.

DISTRICT 54—BULL MOUNTAINS: Those portions of Musselshell and Yellowstone Counties lying within the following described boundary: Beginning at Billings, thence northerly along U. S. Highway No. 87 to the Musselshell River, thence easterly along said river to Melstone, thence in a northerly direction along the Melstone-Custer Road to the Yellowstone River, thence westerly along said river to Billings, the point of beginning.

DISTRICT 55—BILLINGS: Those portions of Golden Valley, Musselshell, and Yellowstone Counties lying within the following described boundary: Beginning at Billings, thence northwesterly along State Highway No. 3 (Billings-Lavina Road) to the Musselshell River, thence easterly along said river to U. S. Highway No. 87, thence southerly along said highway to U. S. Highway No. 10, thence in a southwesterly direction along said highway to Billings, the point of beginning. NOTE: Billings Bird Preserve closed to hunting.

DISTRICT 56—MOLT-BROADVIEW: Those portions of Golden Valley, Musselshell, and Yellowstone Counties lying within the following described boundary: Beginning at Billings, thence northeasterly along U. S. Highway No. 10 to the Yellowstone-Big Horn County line, thence southeasterly along said county line to Fish Creek, thence easterly along Fish Creek to the Musselshell River, thence easterly along said river to State Highway No. 3 (Billings-Lavina Road), thence southwest-erly along said highway to Billings, the point of beginning.

DISTRICT 57—SWEET GRASS CREEK: Those portions of Sweet Grass, Wheatland, Golden Valley and Stillwater Counties lying within the following described boundary: Beginning at the junction of U. S. Highway No. 10 and State Highway No. 19 to Sweet Grass Creek, thence northerly along said Creek to the Crazy Mountain Divide, thence northerly along said divide to Cottonwood Creek, thence northeasterly along said creek to its confluence with the South Fork of the Musselshell River, thence northeasterly along the South Fork of the Musselshell River to the Stone Bird Ranch, thence easterly along said river to Harlowton, the point of beginning.

DISTRICT 510—BIG TIMBER: Those portions of Sweet Grass and Park Counties lying within the following described boundary: Beginning at the Yellowstone River at Big Timber, thence westerly along said river to the mouth of West Fork of Duck Creek, thence northerly along West Fork of Duck Creek to the Crazy Mountain Divide, thence northerly along said divide to Sweet Grass Creek, thence easterly and southerly along Sweet Grass Creek to its confluence with the Yellowstone River, thence westerly along the Yellowstone River to Big Timber, the point of beginning.

DISTRICT 511—HARDIN: Those portions of Big Horn and Yellowstone Counties lying within the following described boundary: Beginning at Pryor, thence northerly along Pryor Creek to the Yellowstone River, thence easterly along the Yellowstone River to the Big Horn-Yellowstone County line, thence southerly along said County line to Hardin, thence westerly along the Hardin-Pryor Road to Pryor, the point of beginning.

DISTRICT 512—CLARK FORK: Those portions of Sweet Grass, Stillwater, Carbon, Yellowstone, and Big Horn Counties lying within the following described boundary: Beginning at Columbus, thence easterly along the Yellowstone River to Pryor Creek, thence southerly along Pryor Creek to the Big Horn-Yellowstone County line, thence along said road to Sage Creek, thence southerly along Sage Creek to the Wyoming State line, thence westerly along said state line to the Beartooth-Clarks Fork Divide, thence northerly along said divide to the Beifry-Red Lodge Road, thence westerly along said road to Red Lodge, thence westerly along State Highway No. 307 to Roscoe, thence northerly along said road to Limestone, thence northerly along the Limestone-Myers Creek Road to its intersection with the Stillwater-Sweetgrass County line, thence northeasterly along said line to the Fishtail-Nye Road, thence westerly along said road to the Nye-Limestone Road, thence westerly along said road to Limestone, thence northerly along the Limestone-Myers Creek Road to its intersection with the Spring Creek-Bridger Creek Road, thence northwesterly along said road to Bridger Creek, thence northerly along said creek to the Yellowstone River Bridge at Miles City, thence southeasterly along the Yellowstone River to the bridge at Forsyth, the point of beginning.

DISTRICT 61—SWEET GRASS HILLS: Those portions of Toole, Liberty, and Hill Counties lying within the following described boundary: Beginning at a point where U. S. Highway No. 2 crosses the Montana-Idaho border, thence southerly along said highway to U. S. Highway No. 2 at Shelby, thence east along said highway to the Toole-Pondera County line, thence northerly along said County line to the northwest corner of Toole County, thence easterly along the Toole-Liberty County line to its intersection with the Marias River, thence southerly along said river to the Tiber Dam, thence southeasterly along the Tiber Dam-Chester Road to its intersection with U. S. Highway No. 2, thence east along said highway to Chester, the point of beginning.

DISTRICT 62—NORTH BLAINE & HILL: Those portions of Hill and Blaine Counties lying within the following described boundary: Beginning at a point where the Milk River Project Canal joins the Milk River, thence northeasterly down the Milk River to U. S. Highway No. 2, thence east along said highway to the Harlem-Turner Road (State Highway No. 241), thence northeasterly along said road to the Canadian boundary, thence west along said boundary to the Milk River, the point of beginning.

DISTRICT 63—NORTH PHILLIPS: Those portions of Blaine and Phillips Counties lying within the following described boundary: Beginning at a point where the Harlem-Turner Road (State Highway No. 241) joins the Canadian boundary, thence in a southeasterly direction along said road to U. S. Highway No. 2, (Sixteen Mile) to U. S. Highway No. 2 at Harlem, thence east and south along U. S. Highway No. 2 to the Milk River Bridge at Dodson, thence southwesterly down the Milk River to U. S. Highway No. 2 Bridge west of Dodson, thence east along U. S. Highway No. 2 to the Milk River Bridge east of Hinsdale, thence northwesterly down the Milk River to the Canadian boundary, thence in a northerly direction up Frenchman Creek to the Canadian boundary, thence west along the Canadian boundary to the Harlem-Turner Road (State Highway No. 241), the point of beginning.

DISTRICT 64—NORTH VALLEY: Those portions of Phillips and Valley Counties lying within the following described boundary: Beginning at a point where Frenchman Creek joins the Canadian boundary, thence in a southerly direction down Frenchman Creek to the Milk River, thence in a southerly direction down the Milk River to the Milk River Project Canal, thence southeasterly along said Canal to U. S. Highway No. 2 to where Porcupine Creek crosses U. S. Highway No. 2, thence southerly along said road to the junction with U. S. Highway No. 2 at Nashua, thence in a northeasterly direction to the Ophein-Glasgow State Highway No. 247, thence northeasterly along said highway to the Canadian boundary, thence west along the Canadian boundary to Frenchman Creek, the point of beginning.

DISTRICT 65—SOUTH PHILLIPS: Those portions of Phillips and Valley Counties lying within the following described boundary: Beginning at a point west of Dodson, where U. S. Highway No. 2 crosses the east boundary of the Belknap Indian Reservation, thence in a southerly direction along said boundary to the southeast corner of the Belknap Reservation, thence in a westerly direction along the south boundary of the Belknap Indian Reservation to the Fort Peck Game Range Fence, thence southeasterly direction along the Phillips-Blaine County line to the Missouri River, thence in an easterly direction down the Missouri River to the Fort Peck Game Range, thence in an easterly direction along the north boundary of the Fort Peck Game Range to Timber Creek, thence in a northerly direction up Timber Creek to the Saco Road at the Hill-Phillips County line, thence northeasterly along said road to U. S. Highway No. 2 at Saco, thence west along U. S. Highway No. 2 to the point of beginning.

DISTRICT 66—BIG SANDY: Those portions of Liberty, Chouteau, and Hill Counties lying within the following described boundary: Beginning at Chester on U. S. Highway No. 2, thence east along said highway to U. S. Highway No. 87, thence in a southerly direction along said highway to U. S. Highway No. 87 to Chouteau-Hill County line, thence east and south along said county line and Rocky Boy Indian Reservation boundary to Birch Creek, thence in an easterly direction along said creek to the Missouri River, thence up the Missouri River to the Marias River to Cottonwood Creek, thence up said creek to Chester on U. S. Highway No. 2, the point of beginning.

DISTRICT 67—SOUTH VALLEY: Those portions of Valley and Phillips County lying within the following described boundary: Beginning at Saco on U. S. Highway No. 2, thence in an easterly direction along said highway to Glasgow, thence in a southerly direction along State Highway No. 24 to the Fort Peck Game Range, thence in a westerly direction along the north boundary of said Game Range to Timber Creek, thence in a northwesterly direction along said creek to the Bill Anderson Ranch, thence in a northerly direction along the Bill Anderson Ranch-Saco Road to Saco on U. S. Highway No. 2, the point of beginning.

DISTRICT 68—McCONE: Those portions of Garfield and McCone Counties lying within the following described boundary: Beginning at a point where the Fort Peck Spillway joins the Missouri River, thence in an easterly direction down the Missouri River to State Highway No. 13, thence in a southerly direction along said highway to Circle, thence in a westerly direction along State Highway No. 20 to Little Dry Creek, thence in a northerly direction down Little Dry Creek to Big Dry Creek, thence down said creek to the Fort Peck Game Range, thence northerly along east boundary of the Fort Peck Game Range to where the spillway joins the Missouri River, the point of beginning.

DISTRICT 69—RICHLAND-DAWSON: Those portions of McCone, Dawson, and Richland Counties lying within the following described boundary: Beginning at a point where the Missouri River to the North Dakota line, thence southerly direction down the Missouri River to the North Dakota line, thence south along the North Dakota line to State Highway No. 16A, thence southwesterly along said highway to State Highway No. 16 at Sidney, thence south along State Highway No. 16 to State Highway No. 200 at Glendive, thence west along said highway to State Highway No. 13 at Circle, thence north along State Highway No. 13 to the Missouri River, the point of beginning.

DISTRICT 609—MEDICINE LAKE: Those portions of Roosevelt and Sheridan Counties lying within the following described boundary: Beginning at the junction of Plentywood where State Highway No. 5 joins State Highway No. 16, thence in an easterly direction along State Highway No. 5 to the North Dakota line, thence south along said state line to U. S. Highway No. 2, thence west along said highway to State Highway No. 16 at Culbertson, thence in a northerly direction along said highway to a point 2 miles south of State Highway No. 5, the point of beginning. Medicine Lake Refuge closed as posted.

DISTRICT 601—SOUTH HILL-BLAINE: Those portions of Hill, Blaine, and Chouteau Counties lying within the following described boundary: Beginning at Havre on U. S. Highway No. 2, thence west along said highway to U. S. Highway No. 87, thence in a southerly direction along U. S. Highway No. 87 to the Chouteau-Hill County line, thence east and south along said county line and Rocky Boy Indian Reservation boundary to Birch Creek, thence in a southerly direction along said creek to the Missouri River, thence in an easterly direction to the Phillips-Blaine County line, thence in a northerly direction along said line to the southwest corner of the Fort Belknap Indian Reservation, thence in a northerly direction along the reservation line to the Milk River, thence east down the Milk River to the U. S. Highway No. 2 Bridge at the Belknap Indian Agency, thence north and westerly along U. S. Highway No. 2 to Havre, the point beginning.

Antelope Area Boundaries

DISTRICT 70—NORTH GARFIELD: That portion of Garfield County lying within the following described boundary: Beginning near Mosby at the State Highway No. 20 bridge across the Musselshell River, thence down the Musselshell River in a northerly direction to the Missouri River and down the Missouri River and Fort Peck Reservoir to Big Dry Arm, thence up Big Dry Creek and Little Dry Creek to State Highway No. 20 and west along said highway to the point of beginning near Mosby. (The Fort Peck Game Range is closed to Antelope hunting.)

DISTRICT 71—NORTH ROSEBUD: Those portions of Rosebud and Garfield Counties lying within the following described boundary: Beginning at the Yellowstone River Bridge at Forsyth, thence in a northwesterly direction on U. S. Highway No. 12 to the Musselshell River Bridge, thence down the Musselshell River in a northerly direction to the State Highway No. 20 Bridge at Mosby, thence in an easterly direction along State Highway No. 20 to the intersection of State Highway No. 244 at Jordan, thence south on State Highway No. 23 to the Little Dry Creek Road near Cohagen, thence westerly along the Little Dry Creek Road to the Harlem-Turner Road, thence in a southerly direction along this road to the Porcupine Creek Road, thence down this road to the junction with U. S. Highway No. 12, thence southerly along U. S. Highway No. 12 to the Yellowstone River Bridge, the point of beginning.

DISTRICT 72—SOUTH ROSEBUD: Those portions of Rosebud, Treasure, Custer, and Big Horn Counties lying within the following described boundary: Beginning at the intersection of the Yongue-Miles City, thence up Tongue River to the mouth of U. S. Highway No. 212, thence in a westerly direction along said highway to U. S. Highway No. 87, thence north along U. S. Highway No. 87 to the Big Horn River, thence in a northwesterly direction down the Big Horn River to the Yellowstone River, thence in an easterly direction down the Yellowstone River to the mouth of the Yongue River at Bair Ranch, the point of beginning. NOTE: Tongue River-Northern Cheyenne Indian Reservation shall be closed to hunting.

DISTRICT 73—NORTH PRAIRIE: Those portions of Custer, Prairie, Garfield, McCone and Rosebud counties lying within the following described boundary: Beginning at the Yellowstone River Bridge on State Highway No. 22 at Miles City, thence in a northerly direction along State Highway No. 20 at Jordan, thence in an easterly direction along State Highway No. 20 to the intersection of State Highway No. 23 at Brockway, thence in a southeasterly direction along this road to the Yellowstone River Bridge at Terry, thence in a westerly direction up the Yellowstone River to Miles City, the point of beginning. NOTE: Portions of Area 74 lying within the boundaries of the Tongue River-Northern Cheyenne Indian Reservation shall be closed to hunting.

DISTRICT 74—MIZPAH: Those portions of Custer and Powder River Counties lying within the following described boundary: Beginning at the intersection of U. S. Highway No. 10 and U. S. Highway No. 12 to Miles City, thence east on U. S. Highway No. 12 to the Powder River Bridge, thence in a southerly direction up the Powder River to U. S. Highway No. 212 Bridge at Broadus, thence up U. S. Highway No. 212 to the Powder River-Custer County line, thence southwest along said line to U. S. Highway No. 312 to the intersection of U. S. Highway No. 12 at Miles City, the point of beginning.

DISTRICT 75—NORTH WIBAUX: Those portions of Dawson, Wibaux, and Richland Counties lying within the following described boundary: Beginning at the junction of U. S. Highway No. 10 and State Highway No. 16 at Glendive, thence in a northeasterly direction on State Highway No. 16 to Sidney, thence in a northeasterly direction along State Highway No. 20N to the North Dakota State line, thence westerly along said state line to the Montana-Dakota Power Co. line, thence along U. S. Highway No. 10 through Wibaux, to the junction of U. S. Highway No. 10 and State Highway No. 16 at Glendive, the point of beginning.

DISTRICT 76—NORTH FALLON: Those portions of Carter, Fallon, Dawson, and Wibaux Counties lying within the following described boundary: Beginning at the Yellowstone River Bridge at Miles City, thence down the Yellowstone River in a northeasterly direction to the Powder River, thence up the Powder River to State Highway No. 10 at Glendive, thence in an easterly direction along U. S. Highway No. 10 to the North Dakota State line at Wibaux, thence south along said state line to U. S. Highway No. 12, thence in a westerly direction along U. S. Highway No. 12 to the intersection of U. S. Highway No. 12 and State Highway No. 22 at Miles City, thence up State Highway No. 22 to the Yellowstone River Bridge, the point of beginning.

DISTRICT 77—NORTH CARTER: Those portions of Custer, Fallon, Powder River, and Carter Counties lying within the following described boundary: Beginning at the Powder River Bridge on U. S. Highway No. 12 at Locate, then east along U. S. Highway No. 12 to Baker, thence south on State Highway No. 7 to Ekalaka, thence south on the Ekalaka-Belfry-Bridger Highway-Hammond Road to U. S. Highway No. 212 to Hammond, thence north and west on U. S. Highway No. 212 to the Powder River Bridge, thence up the Powder River in a northerly direction down the Powder River to the U. S. Highway No. 12 Bridge at Locate, the point of beginning.

DISTRICT 78—EAST CARTER: Those portions of Carter and Fallon Counties lying within the following described boundary: Beginning at the intersection of State Highway No. 7 and U. S. Highway No. 12 at Baker, thence east on U. S. Highway No. 12 to the State line, thence south along the North Dakota and South Dakota State line to the Wyoming State line, thence west along the Wyoming State line to U. S. Highway No. 212, thence in a westerly direction on U. S. Highway No. 212 to the junction of the Ekalaka-Belfry-Bridger-Hammond Road to U. S. Highway No. 212 to Hammond, thence north and west on U. S. Highway No. 7 to U. S. Highway No. 12 at Baker, the point of beginning.

DISTRICT 79—LITTLE POWDER: Those portions of Powder River and Carter Counties lying within the following described boundary: Beginning at the Powder River Bridge on U. S. Highway No. 212 south of Broadus, thence south and east on U. S. Highway No. 212 to the Wyoming State line, thence westerly along the Wyoming State line to the Powder River, thence north and east down the Powder River to the U. S. Highway No. 212 Bridge near Broadus, the point of beginning.

DISTRICT 710—NORTH TREASURE: Those portions of Rosebud, Treasure, Yellowstone, and Musselshell Counties lying within the following described boundary: Beginning at the mouth of Sage Creek, thence up Sage Creek to the Yellowstone River in a westerly direction to the Yellowstone River Bridge at Custer, thence in a southeasterly direction on U. S. Highway No. 12 to the Yellowstone River Bridge at Forsyth, the point of beginning.

DISTRICT 711—EAST ROSEBUD: Those portions of Rosebud, Custer, and Garfield Counties lying within the following described boundary: Beginning at the Yellowstone River Bridge at Forsyth, thence in a northerly direction on Highway No. 12 to the junction of the Little Porcupine Creek Road, thence in a northerly direction along this road to the McKenzie Ranch Road and the junction with the Little Dry Creek Road, thence in an easterly direction along the Little Dry Creek Road to the junction with State Highway No. 22 near Cohagen, thence in a southeasterly direction along State Highway No. 22 to the Yellowstone River Bridge at Miles City, thence westerly up the Yellowstone River to the bridge at Forsyth, the point of beginning.

DISTRICT 712—SWEETGRASS: Those portions of Carbon, Stillwater, Sweet Grass and Park Counties lying within the following described boundary: Beginning at the point where Buffalo Forks Creek intercepts the northern boundary of Yellowstone National Park, thence northerly along said creek to Independence Pass, through said pass and down the main fork of the Boulder River to U. S. Highway No. 10, thence easterly along U. S. Highway No. 10 to Reed Point, thence southerly along the Reed Point-Absarokee-Road to the Absarokee-Nye Road, thence easterly along said road to State Highway No. 307, thence southerly along State Highway No. 307 to Roscoe, thence easterly along State Highway No. 307 from Roscoe to Lewis and Clark County line, thence easterly along the Red Lodge-Belfry-Bridger Road to the Clark Fork Divide, thence southerly along said divide to the Yellowstone National Park boundary, thence north and west along said boundary to Buffalo Forks Creek, the point of beginning.

DISTRICT 42—SUN RIVER: Those portions of Teton and Lewis and Clark Counties lying within the following described boundary: Beginning at Choteau, thence southward along State Highway No. 287 to Augusta, thence up Elk Creek to the Elk Creek-Dearborn River-Straight Creek Divide to Scapegoat Mountain, thence northwest along the Continental Divide to the Sun River Canyon Road, thence down the South Fork of the Sun River along the east boundary of the Sun River Game Preserve to the North Fork of Sun River, thence up the North Fork along the eastern border of the Sun River Game Preserve to Sun River Pass, thence east and north along the Continental Divide to Teton Pass, thence down the West Fork of the Teton River to the Teton Canyon Road, thence eastward along said road to U. S. Highway No. 89, thence north along said divide to the Schwartz Creek Road, thence eastward down said road to the Clark Fork Bridge, the point of beginning.

DISTRICT 51—PIONEER-HORSE PRAIRIE: With the exception of Grasshopper Creek Drainage above and including Swedler Creek. That portion of Beaverhead County lying within the following described boundary: Beginning at the town of Divide, thence in a westerly direction along State Highway No. 43 to the town of Wise River, thence southerly along the Wise River-Elkhorn County Road to its intersection with State Highway No. 278, thence westerly along said highway to Jackson, thence in a southerly direction along the Jackson-Skinner Meadows Road to Goldstone Pass Road, thence westerly along said road to the Montana-Idaho State line, thence southerly along said state line to State Highway No. 324, thence northeasterly along said highway to U. S. Highway No. 91 at Armstead, thence northerly along U. S. Highway No. 91 through Dillon to the town of Divide, the point of beginning.

DISTRICT 52—BIG HOLE: Excluding the Grasshopper Creek Drainage which is closed to moose hunting. That portion of Beaverhead County lying within the following described boundary: Beginning at the town of Divide, thence in a westerly direction along the Wise River-Elkhorn County Road to State Highway No. 278, thence westerly along said highway to Jackson, thence in a southerly direction along the Jackson-Skinner Meadows Road to Goldstone Pass Road, thence westerly along said road to the Montana-Idaho State line, thence southeasterly along said state line to State Highway No. 324, thence northeasterly along said highway to U. S. Highway No. 91 through Dillon to the town of Divide, the point of beginning.

DISTRICT 32—BIG HOLE: Excluding the Grasshopper Creek Drainage which is closed to moose hunting. That portion of Beaverhead County lying within the following described boundary: Beginning at the town of Divide, thence in a westerly direction along State Highway No. 43 to the town of Wise River, thence southerly along the Wise River-Elkhorn County Road to its intersection with State Highway No. 278, thence westerly along said highway to Jackson, thence in a southerly direction along the Jackson-Skinner Meadows Road to Goldstone Pass Road, thence westerly along said road to the Montana-Idaho State line, thence southerly along said state line to State Highway No. 324, thence northeasterly along said highway to U. S. Highway No. 91 through Dillon to the town of Divide, the point of beginning.

DISTRICT 31—PIONEER-HORSE PRAIRIE: With the exception of Grasshopper Creek Drainage above and including Swedler Creek. That portion of Beaverhead County lying within the following described boundary: Beginning at the town of Divide, thence in a westerly direction along State Highway No. 43 to the town of Wise River, thence southerly along the Wise River-Elkhorn County Road to its intersection with State Highway No. 278, thence westerly along said highway to Jackson, thence in a southerly direction along the Jackson-Skinner Meadows Road to Goldstone Pass Road, thence westerly along said road to the Montana-Idaho State line, thence southeasterly along said state line to State Highway No. 324, thence northeasterly along said highway to U. S. Highway No. 91 through Dillon to the town of Divide, the point of beginning.

DISTRICT 52—BIG HOLE: Excluding the Grasshopper Creek Drainage which is closed to moose hunting. That portion of Beaverhead County lying within the following described boundary: Beginning at the town of Divide, thence in a westerly direction along State Highway No. 43 to the town of Wise River, thence southerly along the Wise River-Elkhorn County Road to its intersection with State Highway No. 278, thence westerly along said highway to Jackson, thence in a southerly direction along the Jackson-Skinner Meadows Road to Goldstone Pass Road, thence westerly along said road to the Montana-Idaho State line, thence southeasterly along said state line to State Highway No. 324, thence northeasterly along said highway to U. S. Highway No. 91 through Dillon to the town of Divide, the point of beginning.

DISTRICT 53—PIONEER-HORSE PRAIRIE: With the exception of Grasshopper Creek Drainage above and including Swedler Creek. That portion of Beaverhead County lying within the following described boundary: Beginning at the town of Divide, thence in a westerly direction along State Highway No. 43 to the town of Wise River, thence southerly along the Wise River-Elkhorn County Road to its intersection with State Highway No. 278, thence westerly along said highway to Jackson, thence in a southerly direction along the Jackson-Skinner Meadows Road to Goldstone Pass Road, thence westerly along said road to the Montana-Idaho State line, thence southeasterly along said state line to State Highway No. 324, thence northeasterly along said highway to U. S. Highway No. 91 at Armstead, thence northerly along U. S. Highway No. 91 through Dillon to the town of Divide, the point of beginning.

DISTRICT 32—BIG HOLE: Excluding the Grasshopper Creek Drainage which is closed to moose hunting. That portion of Beaverhead County lying within the following described boundary: Beginning at the town of Divide, thence in a westerly direction along State Highway No. 43 to the town of Wise River, thence southerly along the Wise River-Elkhorn County Road to its intersection with State Highway No. 278, thence westerly along said highway to Jackson, thence in a southerly direction along the Jackson-Skinner Meadows Road to Goldstone Pass Road, thence westerly along said road to the Montana-Idaho State line, thence southeasterly along said state line to State Highway No. 324, thence northeasterly along said highway to U. S. Highway No. 91 through Dillon to the town of Divide, the point of beginning.

DISTRICT 51—PIONEER-HORSE PRAIRIE: With the exception of Grasshopper Creek Drainage above and including Swedler Creek. That portion of Beaverhead County lying within the following described boundary: Beginning at the town of Divide, thence in a westerly direction along State Highway No. 43 to the town of Wise River, thence southerly along the Wise River-Elkhorn County Road to its intersection with State Highway No. 278, thence westerly along said highway to Jackson, thence in a southerly direction along the Jackson-Skinner Meadows Road to Goldstone Pass Road, thence westerly along said road to the Montana-Idaho State line, thence southeasterly along said state line to State Highway No. 324, thence northeasterly along said highway to U. S. Highway No. 91 through Dillon to the town of Divide, the point of beginning.

DISTRICT 32—BIG HOLE: Excluding the Grasshopper Creek Drainage which is closed to moose hunting. That portion of Beaverhead County lying within the following described boundary: Beginning at the town of Divide, thence in a westerly direction along State Highway No. 43 to the town of Wise River, thence southerly along the Wise River-Elkhorn County Road to its intersection with State Highway No. 278, thence westerly along said highway to Jackson, thence in a southerly direction along the Jackson-Skinner Meadows Road to Goldstone Pass Road, thence westerly along said road to the Montana-Idaho State line, thence southeasterly along said state line to State Highway No. 324, thence northeasterly along said highway to U. S. Highway No. 91 through Dillon to the town of Divide, the point of beginning.

MOOSE

DISTRICT 19—KOOTENAI: Those portions of Lincoln and Flathead Counties lying within the following described boundary: Beginning where the Lincoln County line meets the Idaho border, thence northerly along said border to the Canadian border, thence easterly along said border to the Kootenai River, thence southerly down said river to Libby, thence up U. S. Highway No. 2 to the Big Horn River, thence in a northwesterly direction down the Big Horn River to the mouth of the Yongue River at Bair Ranch, thence up the Yongue River to the Big Horn County line, thence southerly along said county line to the Yellowstone River, thence in an easterly direction down the Yellowstone River to the mouth of the Yongue River at Bair Ranch, the point of beginning. NOTE: Portions of Area 72 lying within the boundaries of the Tongue River-Northern Cheyenne Indian Reservation shall be closed to hunting.

DISTRICT 73—NORTH PRAIRIE: Those portions of Custer, Prairie, Garfield, McCone and Rosebud counties lying within the following described boundary: Beginning at the Yellowstone River Bridge on State Highway No. 22 at Miles City, thence east along U. S. Highway No. 10-312 to Miles City, thence southeasterly along U. S. Highway No. 312 to the junction with U. S. Highway No. 212 north of Broadus, thence west on U. S. Highway No. 212 to the Tongue River Bridge, thence up Tongue in a northerly direction down the Tongue River to the Tongue River Bridge to U. S. Highway No. 10-312 at Miles City, the point of beginning.

BIG HORN SHEEP

DISTRICT 19—KOOTENAI: Those portions of Lincoln and Flathead Counties lying within the following described boundary: Beginning where the Lincoln County line meets the Idaho border, thence northerly along said border to the Canadian border, thence easterly along said border to the Kootenai River, thence southerly down said river to Crippled Horse Creek, thence easterly up said creek to the Crippled Horse Creek Road, thence easterly on said road to U. S. Forest Service Trail No. 280, thence southerly along said trail to U. S. Forest Service Trail No. 279 to Davis Mountain, thence southerly along the divide to Elk Mountain, Tepee Mountain, Sheep Mountain, Pleasant Valley Mountain, and Herrig Creek Road, thence southerly along said road to the Little Bitterroot Lake Road, thence southerly along said road to U. S. Highway No. 2, thence westerly along said highway to the Stryker-Eureka Road, thence southerly along said road to the Little Bitterroot Lake, thence southerly along said road to U. S. Highway No. 2, thence westerly along said highway to the Idaho border, the point of beginning.

DISTRICT 101—EUREKA: Those portions of Lincoln and Flathead Counties lying within the following described boundary: Beginning at the junction of U. S. Highway No. 93, thence southerly along said highway to the Flathead National Forest boundary at the Spring Creek Camp on U. S. Highway No. 93, thence in a southerly direction along said boundary to the divide between Sunday and Good Creeks, thence southerly along said boundary to the divide between Sunday and Good Creeks, thence southerly along the divide to U. S. Forest Service Trail No. 279 at Davis Mountain, thence southerly along U. S. Forest Service Trail No. 279 to U. S. Forest Service Trail No. 280, thence west along U. S. Forest Service Trail No. 280 to the Crippled Horse Creek Road, thence westerly on said road to Crippled Horse Creek, thence westerly on said creek to the Kootenai River, thence northerly up said river to the Canadian border, thence easterly along said border to the Flathead River, thence southerly along said river to the mouth of the North Fork of the Flathead River, the point of beginning.

DISTRICT 102—STILLWATER: Those portions of Lincoln and Flathead Counties lying within the following described boundary: Beginning at the Flathead National Forest boundary at the Spring Creek Camp on U. S. Highway No. 93, thence in a southerly direction along said highway to the divide between Sunday and Good Creeks, thence in a southerly direction along said divide to Elk Mountain, Tepee Mount